Attachment 1

Vicinity Maps

LAFCO 04-15S & 04-15
City of Simi Valley Sphere of Influence Amendment and Reorganization
Runkle Canyon

ATTACHMENT 1

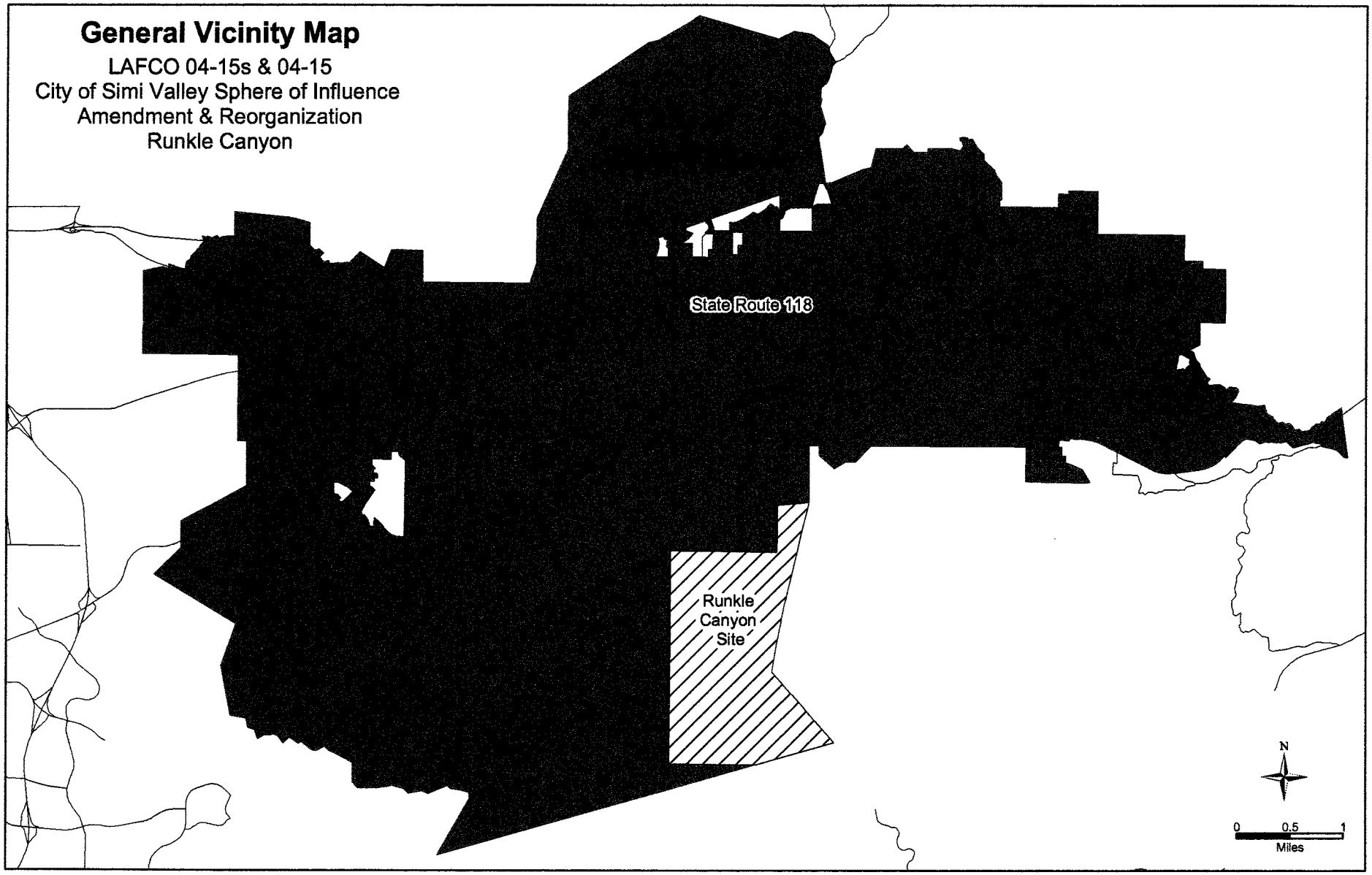

REGIONAL AERIAL MAP

Attachment 1



Runkle Canyon

GreenPark Runkle Canyon, LLC

REGIONAL AERIAL MAP

0 2,200 4,400

N 2004

Attachment 1

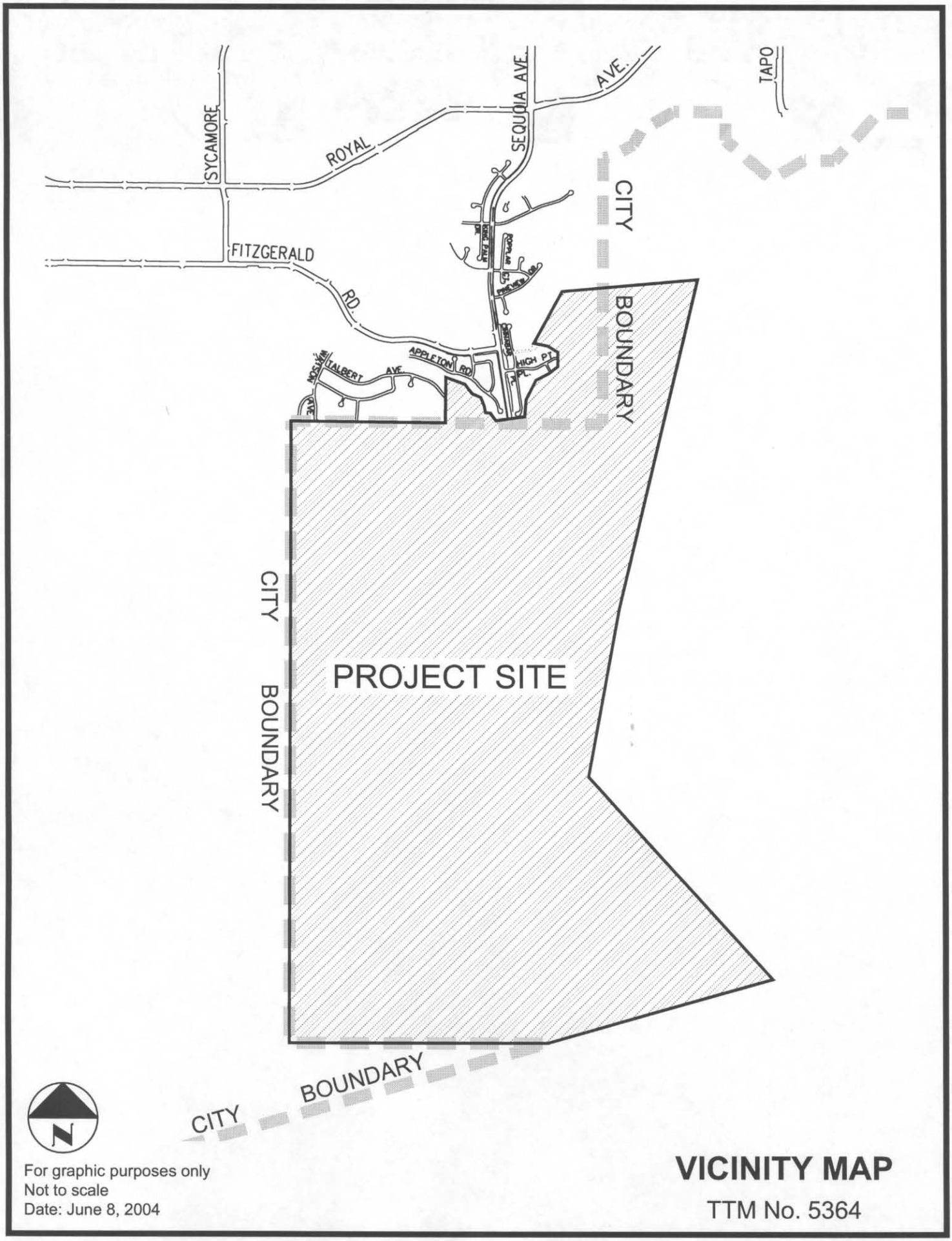

For graphic purposes only
Not to scale
Date: June 8, 2004

VICINITY MAP

TTM No. 5364