




Legend

-  District Sphere - 1509.86 acres
-  District Boundary - 1737.48 acres
-  City Boundary


Oxnard Drainage District No. 1

Current as of January 20, 2016

Prepared by County of Ventura - Information Systems Department - GIS Division

State Plane Coordinate System California Zone V - NAD 27

This map was compiled from records and computations



1 inch = 2,000 feet

