




Legend

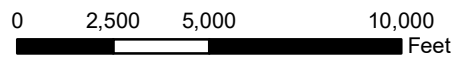
-  City Boundary
-  District Sphere - 7669.59 acres
-  District Boundary - 9360.09 acres

Oxnard Drainage District No. 2

Current as of August 27, 2018

Prepared by County of Ventura - IT Services Department - GIS Division

State Plane Coordinate System California Zone V - NAD 27
This map was compiled from records and computations



1 inch = 5,000 feet



Copyright 2016 County of Ventura. Design, maps, index and text of this map are copyrighted. It is unlawful to copy or reproduce, either in digital or paper form, any part thereof for personal use or resale.

WARNING: The information contained hereon was created by the Ventura County Geographic Information System (GIS), which is designed and operated solely for the convenience of the County and related contract entities. The County does not warrant the accuracy of this information, and no decision involving a risk of economic loss or physical injury should be made in reliance thereon.