





Legend

-  Sphere of Influence Boundary - 1,172,740.53 acres
-  City Boundaries
-  District Boundary - 1,139,086.58 acres



0 3.5 7
 Miles

1 inch = 7 miles

Ventura County Fire Protection District

Current as of October 16, 2019

Prepared by County of Ventura - IT Services Department - GIS Services
 State Plane Coordinate System California Zone V - NAD 27

This map was compiled from records and computations



Copyright 2018 County of Ventura. Design, maps, index and text of this map are copyrighted. It is unlawful to copy or reproduce, either in digital or paper form, any part thereof for personal use or resale.

WARNING: The information contained hereon was created by the Ventura County Geographic Information System (GIS), which is designed and operated solely for the convenience of the County and related contract entities. The County does not warrant the accuracy of this information, and no decision involving a risk of economic loss or physical injury should be made in reliance thereon.